

Connah's Quay Low Carbon Power

Environmental Statement Volume III Figures 15-25 – 15-30: Viewpoint Wireline Sheets

Planning Inspectorate Reference: EN010166

Document Reference: EN010166/APP/6.3

Planning Act 2008 (as amended)

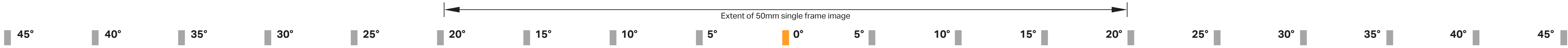
Infrastructure Planning (Applications: Prescribed Forms and Procedure) Regulations
2009 - Regulation 5(2)(a)

Revision 01

March 2026



EXISTING



Delivering a better world
 Visualisation Type: 3
 Projection: Cylindrical
 Enlargement Factor: 96%
 Paper Size: A1
 Date / Time: 08/05/2025, 11:13

Camera: Canon EOS 5D MkIV
 Lens: Canon EF50mm
 Horizontal Field of View: 90°
 Direction of View: South
 Location: E327920, N378086

Eye level: 8.0m AOD
 Height of Camera: 1.6m

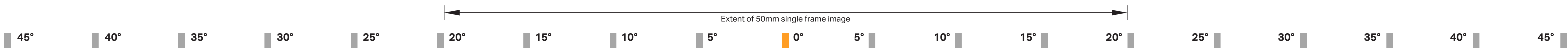
Note:
 Images to be viewed at a comfortable arm's length.

Uniper Connah's Quay
 Viewpoint 4 - Parkgate Parade, Wirral
 Figure 25a



PROPOSED

* COLOURS ON PROPOSED MODEL ARE INDICATIVE ONLY



Visualisation Type: 3
 Projection: Cylindrical
 Enlargement Factor: 96%
 Paper Size: A1
 Date / Time: 08/05/2025, 11:13

Camera: Canon EOS 5D MkIV
 Lens: Canon EF50mm
 Horizontal Field of View: 90°
 Direction of View: South
 Location: E327920, N378086

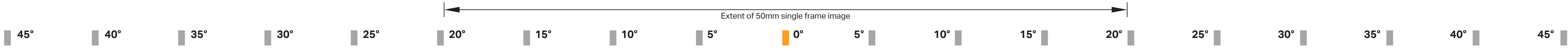
Eye level: 8.0m AOD
 Height of Camera: 1.6m

Note:
 Images to be viewed at a comfortable arm's length.

Uniper Connah's Quay
 Viewpoint 4 - Parkgate Parade, Wirral
 Figure 25b



— VISIBLE
— NOT VISIBLE
 WIRELINE



AECOM Delivering a better world

Visualisation Type: 3
 Projection: Cylindrical
 Enlargement Factor: 96%
 Paper Size: A1
 Date / Time: 08/05/2025, 11:13

Camera: Canon EOS 5D MkIV
 Lens: Canon EF50mm
 Horizontal Field of View: 90°
 Direction of View: South
 Location: E327920, N378086

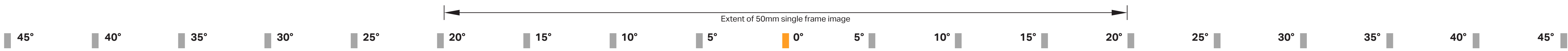
Eye level: 8.0m AOD
 Height of Camera: 1.6m

Note:
 Images to be viewed at a comfortable arm's length.

Uniper Connah's Quay
 Viewpoint 4 - Parkgate Parade, Wirral
 Figure 25c



EXISTING



AECOM Delivering a better world

Visualisation Type: 3
 Projection: Cylindrical
 Enlargement Factor: 96%
 Paper Size: A1
 Date / Time: 18/03/2024, 15:00

Camera: Canon EOS 6D
 Lens: Canon EF50mm f/1.8 STM
 Horizontal Field of View: 90°
 Direction of View: South east
 Location: E324744, N373357

Eye level: 8.7m AOD
 Height of Camera: 1.6m

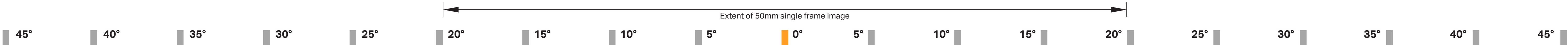
Note:
 Images to be viewed at a comfortable arm's length.

Uniper Connah's Quay
 Viewpoint 8 - Flintcastle, Connah's Quay
 Figure 26a



PROPOSED

* COLOURS ON PROPOSED MODEL ARE INDICATIVE ONLY



Delivering a better world
 Visualisation Type: 3
 Projection: Cylindrical
 Enlargement Factor: 96%
 Paper Size: A1
 Date / Time: 18/03/2024, 15:00

Camera: Canon EOS 6D
 Lens: Canon EF50mm f/1.8 STM
 Horizontal Field of View: 90°
 Direction of View: South east
 Location: E324744, N373357

Eye level: 8.7m AOD
 Height of Camera: 1.6m

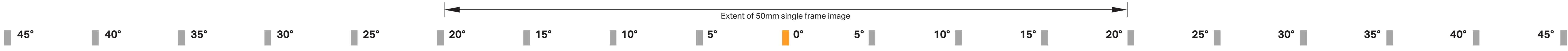
Note:
 Images to be viewed at a comfortable arm's length.

Uniper Connah's Quay
 Viewpoint 8 - Flintcastle, Connah's Quay
 Figure 26b



— VISIBLE
— NOT VISIBLE

WIRELINE



AECOM Delivering a better world

Visualisation Type: 3
 Projection: Cylindrical
 Enlargement Factor: 96%
 Paper Size: A1
 Date / Time: 18/03/2024, 15:00

Camera: Canon EOS 6D
 Lens: Canon EF50mm f/1.8 STM
 Horizontal Field of View: 90°
 Direction of View: South east
 Location: E324744, N373357

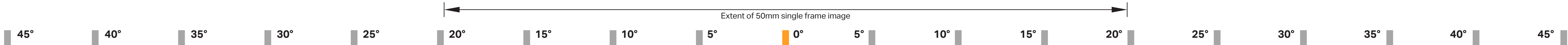
Eye level: 8.7m AOD
 Height of Camera: 1.6m

Note:
 Images to be viewed at a comfortable arm's length.

Uniper Connah's Quay
 Viewpoint 8 - Flintcastle, Connah's Quay
 Figure 26c



EXISTING



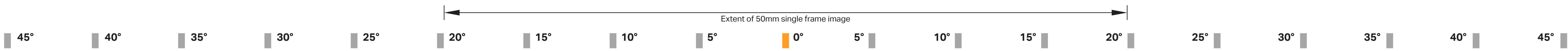
Delivering a better world
 Visualisation Type: 3
 Projection: Cylindrical
 Enlargement Factor: 96%
 Paper Size: A1
 Date / Time: 06/03/2024, 13:43

Camera: Canon EOS 5D MkII
 Lens: Canon EF50mm
 Horizontal Field of View: 90°
 Direction of View: North east
 Location: E327390, N371095

Eye level: 15.3m AOD
 Height of Camera: 1.6m

Note:
 Images to be viewed at a comfortable arm's length.

Uniper Connah's Quay
 Viewpoint 10 - Kelsterton Road, Flintshire
 Figure 27a




Visualisation Type: 3
 Projection: Cylindrical
 Enlargement Factor: 96%
 Paper Size: A1
 Date / Time: 06/03/2024, 13:43

Camera: Canon EOS 5D MkII
 Lens: Canon EF50mm
 Horizontal Field of View: 90°
 Direction of View: North east
 Location: E327390, N371095

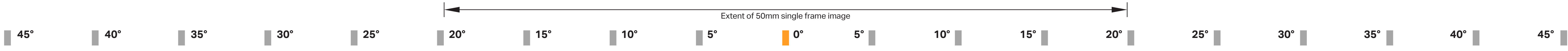
Eye level: 15.3m AOD
 Height of Camera: 1.6m

Note:
 Images to be viewed at a comfortable arm's length.

Uniper Connah's Quay
 Viewpoint 10 - Kelsterton Road, Flintshire
 Figure 27b



— VISIBLE
— NOT VISIBLE
 WIRELINER



AECOM Delivering a better world

Visualisation Type: 3
 Projection: Cylindrical
 Enlargement Factor: 96%
 Paper Size: A1
 Date / Time: 06/03/2024, 13:43

Camera: Canon EOS 5D MkII
 Lens: Canon EF50mm
 Horizontal Field of View: 90°
 Direction of View: North east
 Location: E327390, N371095

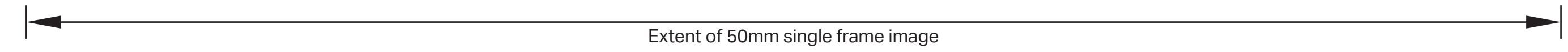
Eye level: 15.3m AOD
 Height of Camera: 1.6m

Note:
 Images to be viewed at a comfortable arm's length.

Uniper Connah's Quay
 Viewpoint 10 - Kelsterton Road, Flintshire
 Figure 27c



EXISTING



45° 40° 35° 30° 25° 20° 15° 10° 5° 0° 5° 10° 15° 20° 25° 30° 35° 40° 45°



Delivering a better world

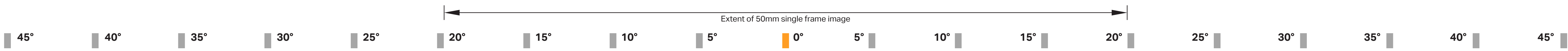
Visualisation Type: 3
 Projection: Cylindrical
 Enlargement Factor: 96%
 Paper Size: A1
 Date / Time: 06/03/2024, 15:06

Camera: Canon EOS 5D MkII
 Lens: Canon EF50mm
 Horizontal Field of View: 90°
 Direction of View: North
 Location: E327687, N370631

Eye level: 14.4m AOD
 Height of Camera: 1.6m

Note:
 Images to be viewed at a comfortable arm's length.

Uniper Connah's Quay
 Viewpoint 11 - Kelsterton cemetary, Flintshire
 Figure 28a



Delivering a better world

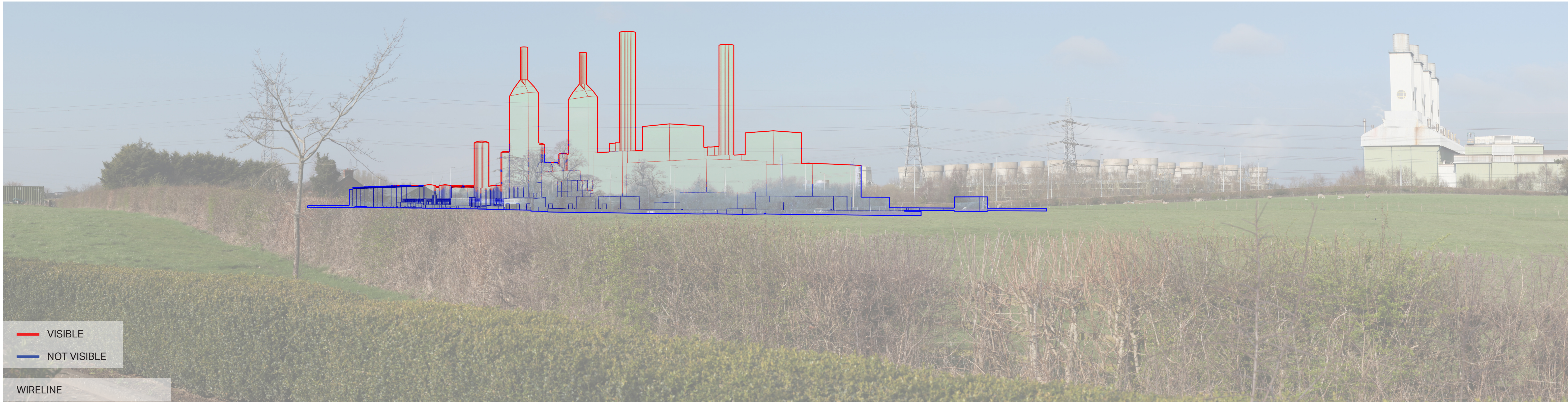
Visualisation Type: 3
 Projection: Cylindrical
 Enlargement Factor: 96%
 Paper Size: A1
 Date / Time: 06/03/2024, 15:06

Camera: Canon EOS 5D MkII
 Lens: Canon EF50mm
 Horizontal Field of View: 90°
 Direction of View: North
 Location: E327687, N370631

Eye level: 14.4m AOD
 Height of Camera: 1.6m

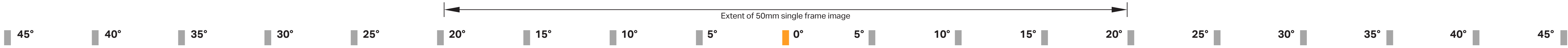
Note:
 Images to be viewed at a comfortable arm's length.

Uniper Connah's Quay
 Viewpoint 11 - Kelsterton cemetery, Flintshire
 Figure 28b



— VISIBLE
— NOT VISIBLE

WIRELINE



AECOM Delivering a better world

Visualisation Type: 3
 Projection: Cylindrical
 Enlargement Factor: 96%
 Paper Size: A1
 Date / Time: 06/03/2024, 15:06

Camera: Canon EOS 5D MkII
 Lens: Canon EF50mm
 Horizontal Field of View: 90°
 Direction of View: North
 Location: E327687, N370631

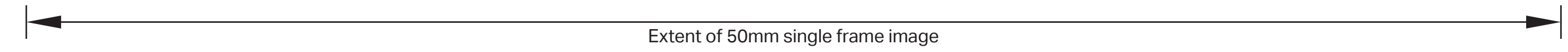
Eye level: 14.4m AOD
 Height of Camera: 1.6m

Note:
 Images to be viewed at a comfortable arm's length.

Uniper Connah's Quay
 Viewpoint 11 - Kelsterton cemetary, Flintshire
 Figure 28c



EXISTING



45° 40° 35° 30° 25° 20° 15° 10° 5° 0° 5° 10° 15° 20° 25° 30° 35° 40° 45°

AECOM Delivering a better world

Visualisation Type: 3
 Projection: Cylindrical
 Enlargement Factor: 96%
 Paper Size: A1
 Date / Time: 06/03/2024, 14:48

Camera: Canon EOS 5D MkII
 Lens: Canon EF50mm
 Horizontal Field of View: 90°
 Direction of View: North west
 Location: E328398, N370279

Eye level: 8.9m AOD
 Height of Camera: 1.6m

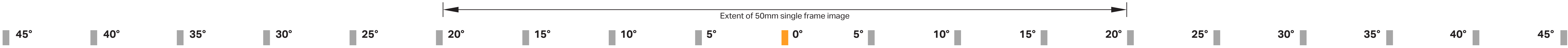
Note:
 Images to be viewed at a comfortable arm's length.

Uniper Connah's Quay
 Viewpoint 12 - York Road, Connah's Quay
 Figure 29a



PROPOSED

* COLOURS ON PROPOSED MODEL ARE INDICATIVE ONLY



AECOM Delivering a better world

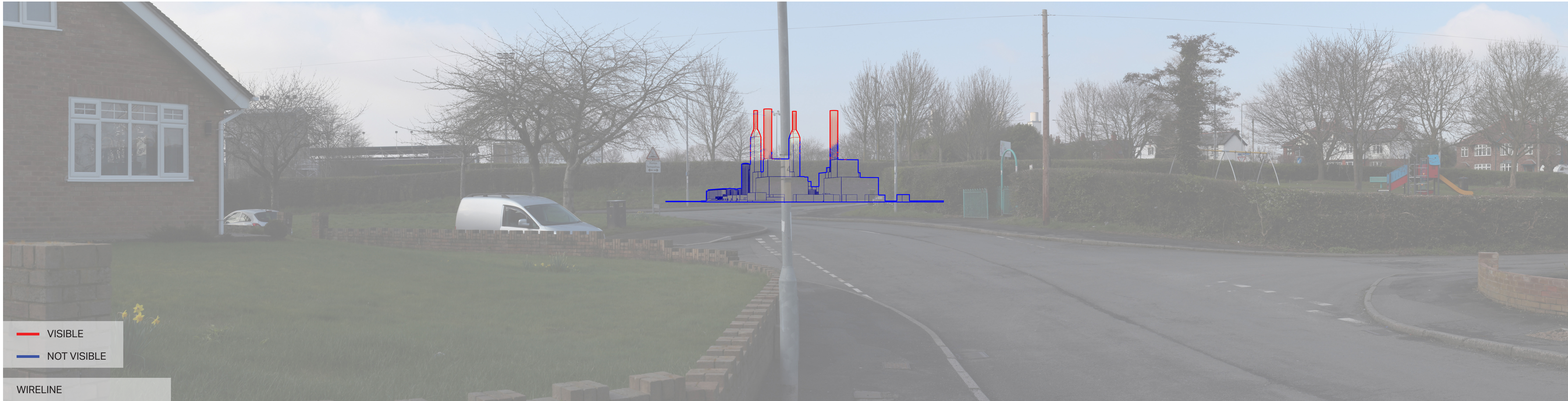
Visualisation Type: 3
 Projection: Cylindrical
 Enlargement Factor: 96%
 Paper Size: A1
 Date / Time: 06/03/2024, 14:48

Camera: Canon EOS 5D MkII
 Lens: Canon EF50mm
 Horizontal Field of View: 90°
 Direction of View: North west
 Location: E328398, N370279

Eye level: 8.9m AOD
 Height of Camera: 1.6m

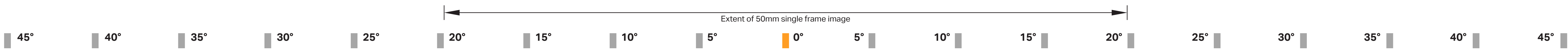
Note: Images to be viewed at a comfortable arm's length.

Uniper Connah's Quay
 Viewpoint 12 - York Road, Connah's Quay
 Figure 29b



— VISIBLE
— NOT VISIBLE

WIRELINE



AECOM Delivering a better world

Visualisation Type: 3
 Projection: Cylindrical
 Enlargement Factor: 96%
 Paper Size: A1
 Date / Time: 06/03/2024, 14:48

Camera: Canon EOS 5D MkII
 Lens: Canon EF50mm
 Horizontal Field of View: 90°
 Direction of View: North west
 Location: E328398, N370279

Eye level: 8.9m AOD
 Height of Camera: 1.6m

Note:
 Images to be viewed at a comfortable arm's length.

Uniper Connah's Quay
 Viewpoint 12 - York Road, Connah's Quay
 Figure 29c